

COUNTY OF POLK

PRECINCT NO. 1

§
§
§

ANNUAL ROAD REPORT

1. Condition of each road, culvert, and bridge in the precinct and the primary cause of any road, culvert and/or bridge degradation (attach additional pages, as needed):
Most roads are in good to fair condition year round, but the following list of roads needs work do to heavy truck traffic. See attached list
2. Amount of money necessary for maintenance of the precinct roads during the next fiscal year: \$1,250,000.00
3. Number of traffic control devices in the precinct defaced or torn down: 5 to 10
4. Any new road that should be opened in the precinct: NO
5. Any bridges, culverts, or other improvements necessary to place the precinct roads in good condition, and the probable cost of the improvements: About 65% of the culvert need replacing, do to age. The old State Highway bridge on Old Highway 35 South need to be replaced. The cost to replace culverts and bridge would be app. \$500,000.00.

Submitted by the undersigned on this 5 day of June 2019
Robert Wilke
Commissioner, Precinct #1

Subscribed and sworn to, before me, the undersigned authority, this 5 day of June 2019.



Brenda G. Hambrick
Notary Public
Brenda G. Hambrick
My commission expires: 6-17-19

Pursuant to Texas Transportation Code, Section 251.005(c), this report shall be filed in minutes of the Commissioners Court in the ninth month of the County's fiscal year (June) and submitted to grand jury with a copy of any road work contracts for past year

**ANNUAL ROAD REPORT
PRECINCT ONE ROAD AND BRIDGE**

JUNE 5, 2019

COUNTY ROADS	ROAD CONDITION 1= POOR 5 = EXCELLENT	CAUSE OF DEGRADATION	NUMBER OF CULVERTS NEEDING REPAIRED OR REPLACED	COST OF IMPRVEMENT
MANGUM ROAD from Sundance to 3126	3	HEAVY TRUCK TRAFFIC	5	\$ 700,000.00
KATE LOWE ROAD	3	HEAVY TRUCK TRAFFIC	4	\$ 400,000.00
GIBSON ROAD	1	HEAVY TRUCK TRAFFIC	2	\$ 65,000.00
JR PHILLIPS ROAD	3	HEAVY TRUCK TRAFFIC	2	\$ 175,000.00
HILLBILLY HEAVEN RD	3	HEAVY TRUCK TRAFFIC	3	\$ 245,000.00
OLD HIGHWAY 35 S.	3	HEAVY TRUCK TRAFFIC	2 CULVERTS, 1 BRIDGE	\$ 400,000.00
TAYLOR LAKE ROAD	3	HEAVY TRUCK TRAFFIC & RIVER EROSION	4	\$ 750,000.00
SUNNY DIVE	3	HEAVY TRUCK TRAFFIC	1	\$ 125,000.00
NUGENT DRIVE	2	HEAVY TRAFFIC	3	\$ 40,000.00
NEW COVE DRIVE	2	HEAVY TRAFFIC	2	\$ 35,000.00

COUNTY OF Polk

§

PRECINCT NO. 2


§

§

ANNUAL ROAD REPORT


1. Condition of each road, culvert, and bridge in the precinct and the primary cause of any road, culvert and/or bridge degradation (attach additional pages, as needed): All roads are in good to fair passable condition with some needing work due to heavy truck traffic exceeding the capacity of the roads.
2. Amount of money necessary for maintenance of the precinct roads during the next fiscal year: \$875,000.00
3. Number of traffic control devices in the precinct defaced or torn down: 50
4. Any new road that should be opened in the precinct: No
5. Any bridges, culverts, or other improvements necessary to place the precinct roads in good condition, and the probable cost of the improvements: _____

Submitted by the undersigned on this 6 day of June, 2018




Ronnie Vincent
Commissioner, Precinct 2

Subscribed and sworn to, before me, the undersigned authority, this 6 day of June 2019.

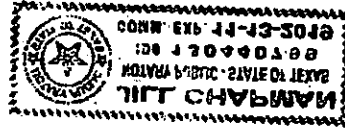


Notary Public

My commission expires: 11-13-2019



Pursuant to Texas Transportation Code, Section 251.005(c), this report shall be filed in minutes of the Commissioners Court in the ninth month of the County's fiscal year (June) and submitted to grand jury with a copy of any road work contracts for past year



POLK COUNTY ROADS 2018

PRECINCT 2 - MILEAGE

NO.	STREET	PRECINCT	T/F	MILEAGE	RANGE LOW	RANGE HIGH	CONDITION
1	AIR ST	2	T	0.1506	100	244	fair
2	ALABAMA PT	2	T	0.4773	100	570	good
3	ALSTON CREEK LN	2	T	0.1685	100	280	fair
4	ANNA DR	2	T	0.5444	100	646	poor
5	ANTIOCH CHURCH RD	2	T	0.1549	100	254	fair
6	ARCENEUX	2	T	0.3828	100	480	fair
7	ARROWHEAD DR	2	T	0.3480	140	488	poor
8	ASH	2	T	0.0536	100	150	poor
9	ASH VLY	2	T	0.0962	100	182	poor
10	BANDY DR	2	T	0.2166	100	316	fair
11	BARRY DR	2	T	0.2026	100	320	fair
12	BASS ST	2	T	0.3162	100	418	poor
13	BEAMON DR	2	T	0.0644	100	168	fair
14	BEAR HILL DR	2	T	0.1109	100	212	good
15	BEAVER BND	2	T	0.1088	100	204	good
16	BELLADONNA DR	2	T	0.2479	100	346	good
17	BENTWOOD BND	2	T	0.8388	100	942	poor
18	BERRY CIR	2	T	0.0400	100	132	fair
19	BESSIE DAVIS RD	2	T	0.1139	100	236	poor
20	BIG LAKE DR	2	T	0.7286	100	844	fair
21	BILLY JACK LN	2	T	0.2424	100	358	good
22	BIRCH DR	2	T	0.3699	100	468	good
23	BLACKBERRY ST	2	T	0.3823	100	484	fair
24	BLUE FIN ST	2	T	0.1365	100	240	good
25	BLUE XX E	2	T	0.1643	100	264	fair
26	BLUE XX W	2	T	0.2637	100	362	fair
27	BLUEBERRY ST	2	T	0.1569	100	258	good
28	BLUEBIRD LN	2	T	0.4525	100	554	fair
29	BOLTON WAY W	2	T	0.4324	100	526	good
30	BRANCHWOOD DR	2	T	0.4673	100	576	good
31	BRIDGECROSSING	2	T	0.1320	100	230	good
32	BRIDGELANDING	2	T	0.4016	100	498	good
33	BRIDGEPOINT	2	T	0.0960	100	194	good
34	BRIDGEVIEW DR	2	T	0.6935	100	790	good
35	BRIDGEWAY	2	T	0.1066	100	206	good
36	BROWN LN	2	T	0.1139	100	214	good
37	BROWN WOLF TRL	2	T	0.2949	100	394	good
38	BUCKEYE	2	T	0.1528	100	258	good
39	BURRIS DR	2	T	0.4777	100	580	good
40	BUSH ST	2	T	0.1258	100	238	good
41	C M HARDY	2	T	2.1708	100	2234	poor
42	CANEY CREEK DR	2	T	0.7297	100	834	good
43	CAPTAINS LN	2	T	0.3630	100	468	good
44	CARTERS DR	2	T	0.3829	100	480	fair
45	CATFISH HOLE RD	2	T	0.0774	100	186	poor
46	CATHY PATH	2	T	0.0829	100	182	good

POLK COUNTY ROADS 2018

PRECINCT 2 - MILEAGE

NO.	STREET	PRECINCT	T/F	MILEAGE	RANGE LOW	RANGE HIGH	CONDITION
47	CEDAR	2	T	0.1115	100	212	poor
48	CEDAR GRV	2	T	0.5517	100	636	fair
49	CEDAR RDG	2	T	0.2696	100	366	poor
50	CEDAR VALLEY RD	2	T	0.4260	100	542	fair
51	CHAIN RD	2	T	1.1403	100	1230	good
52	CHINA BERRY ST	2	T	0.3967	100	502	fair
53	CHRIS BRENT DR	2	T	0.6225	100	684	fair
54	CIRCLE DR	2	T	0.2835	100	392	good
55	CLOWER AVE	2	T	0.2220	100	322	poor
56	COLITA LOOP	2	T	3.9405	100	4048	fair
57	CONNIE ST	2	T	0.2353	100	340	fair
58	COPPER CV	2	T	0.1823	100	284	good
59	CORVELLE CEMETERY RD	2	T	0.2564	100	356	fair
60	COUNTY LN	2	T	0.3629	100	458	good
61	COWAY RD	2	T	0.5249	100	630	fair
62	CREEK BEND DR	2	T	0.4187	100	514	fair
63	CREEK DR	2	T	0.3621	100	466	good
64	CREEKLAKE DR	2	T	0.3593	100	446	good
65	CREEKSIDE DR	2	T	0.5390	100	636	good
66	CREST LN	2	T	0.2465	100	340	good
67	CUMMINGS RD	2	T	0.1417	100	238	good
68	DANCING FLAME	2	T	0.4251	100	522	good
69	DEBBIE VILLAGE II	2	T	0.1601	100	264	fair
70	DEER RIDGE DR	2	T	0.7201	100	808	good
71	DEER TRAIL LN	2	T	0.2375	100	330	good
72	DELAFOSE CEMETERY RD	2	T	1.7532	100	1870	fair
73	DESHOTEL AVE	2	T	0.0742	100	174	poor
74	DICKENS LANDING DR	2	T	0.4672	100	562	good
75	DICKENS OAKS W	2	T	0.2361	100	340	fair
76	DOGWOOD	2	T	0.4186	100	522	good
77	DON REILY DRAG	2	T	0.5756	100	670	fair
78	DONNIS DR	2	T	0.0928	100	200	fair
79	DOUG ANDRESS LN	2	T	0.4292	100	510	fair
80	DOUGLAS NUGENT RD	2	T	0.6477	100	726	fair
81	DOUSAY	2	T	0.1018	100	188	good
82	E HICKORY CV	2	T	0.1249	100	226	
83	E IKE TURNER	2	T	0.0969	100	198	good
84	E LUMBERMANS RD	2	T	0.4274	100	524	fair
85	E OAK LEE DR	2	T	0.1535	100	256	fair
86	E REEL & RIFLE	2	T	0.3294	100	438	fair
87	E WALNUT	2	T	0.1485	100	244	
88	EAGLE BLF	2	T	0.1443	100	250	good
89	EAGLE LN	2	T	0.4027	100	496	poor
90	EASTEPP RD	2	T	0.8421	100	926	good
91	ECHO HILLS LN	2	T	0.1860	100	282	good
92	EDGEWOOD	2	T	0.3763	100	474	fair

POLK COUNTY ROADS 2018

PRECINCT 2 - MILEAGE

NO.	STREET	PRECINCT	T/F	MILEAGE	RANGE LOW	RANGE HIGH	CONDITION
93	EGRETT ST	2	T	0.0480	100	150	good
94	EMERALD LN	2	T	0.4342	100	544	good
95	ENYART DR	2	T	0.1419	100	238	fair
96	EVA AVE	2	T	0.1176	100	216	fair
97	EVERGREEN HBR	2	T	0.0426	100	144	good
98	FALCON RIDGE LN	2	T	0.1598	100	258	good
99	FAWN DR	2	T	0.2242	100	330	good
100	FERN	2	T	0.1477	100	246	good
101	FLORES RD	2	T	0.2979	100	402	good
102	FLOYDENE ST	2	T	0.2727	100	370	fair
103	FOREST DR	2	T	0.3428	100	434	good
104	FOREST HILLS DR	2	T	0.4639	100	558	good
105	FOREST HILLS LOOP	2	T	1.4927	100	1596	good
106	FOX LN	2	T	0.2781	100	380	good
107	FOX RUN	2	T	0.0826	100	184	good
108	FRAGA RD	2	T	0.2502	100	348	fair
109	FRASHER AVE	2	T	0.2230	100	322	fair
110	FRONTIER DR	2	T	0.7110	100	808	good
111	GARDEN VILLAS DR	2	T	0.2090	100	300	fair
112	GARY DON DR	2	T	0.2139	100	322	good
113	GARY DR	2	T	0.0492	100	148	good
114	GEORGIA WAY	2	T	0.1309	100	244	good
115	GILCHRIST RD	2	T	0.2224	100	322	fair
116	GLADE	2	T	0.1223	100	222	good
117	HACKBERRY DR	2	T	0.2960	100	388	good
118	HALBERT BRYANT ST	2	T	0.3826	100	478	fair
119	HAMILTON RD	2	T	0.1901	100	284	fair
120	HAMMERBILL ST	2	T	0.2422	330	468	fair
121	HANSON RD	2	T	1.0499	100	1140	good
122	HARBOR DR	2	T	0.4619	100	564	good
123	HARBORLIGHT DR	2	T	0.2081	100	298	fair
124	HARDEN RD	2	T	0.3807	100	482	good
125	HARRELL RD	2	T	0.1963	100	292	fair
126	HEBERT ST	2	T	0.1309	100	230	good
127	HECKLERS RD	2	T	0.4885	100	596	fair
128	HENSLEY DR	2	T	0.3942	100	500	fair
129	HICKORY RDG	2	T	0.3839	100	486	fair
130	HICKORY VLY	2	T	0.1625	100	262	fair
131	HIDDEN VALLEY RD	2	T	1.2335	100	1332	fair
132	HIDEAWAY DR	2	T	0.5895	100	700	good
133	HILLTOP	2	T	0.0381	100	140	good
134	HODGE BOTTOM RD	2	T	2.4557	100	2570	fair
135	HOLLIMAN DR	2	T	0.2574	100	354	fair
136	HOLLY BERRY ST	2	T	0.1164	100	206	fair
137	HOLLY POND	2	T	0.0974	100	198	good
138	HOLLY THROW CIR	2	T	0.0975	100	186	good

POLK COUNTY ROADS 2018

PRECINCT 2 - MILEAGE

NO.	STREET	PRECINCT	T/F	MILEAGE	RANGE LOW	RANGE HIGH	CONDITION
139	HORACE BONDS RD	2	T	1.5077	100	1640	good
140	HOWARD ST	2	T	0.1576	100	256	good
141	HUBERT LN	2	T	0.3759	100	486	fair
142	HUMMINGBIRD ESTATE LN	2	T	0.3354	100	434	fair
143	HUNTER RD	2	T	0.6549	100	776	fair
144	IDLEWILDE DR	2	T	0.4484	100	544	good
145	INWOOD DR	2	T	0.1806	100	276	good
146	ISLAND DR	2	T	0.3150	100	416	good
147	JACK SPROTT RD	2	T	0.3356	100	434	poor
148	JACK WHITE RD	2	T	0.7390	100	848	fair
149	JAMES ST	2	T	0.1371	100	288	fair
150	JANAN ST	2	T	0.1157	100	222	good
151	JEWELL COLEMAN RD	2	T	0.4333	100	548	good
152	JOHN HENSLEY RD	2	T	0.4198	100	512	good
153	JOHN HODGES RD	2	T	0.1676	100	278	fair
154	JOHNSON DR	2	T	0.3846	100	476	good
155	JONES VILLAGE ST	2	T	0.0706	100	168	good
156	JUSTINE AVE	2	T	0.2081	100	310	fair
157	KICKAPOO DR	2	T	0.3390	100	436	fair
158	KINGS VILLAGE RD	2	T	0.5177	100	614	fair
159	KNOLLWOOD CRK	2	T	0.2197	100	472	good
160	KNUFF RD	2	T	0.3071	100	390	fair
161	KRISTOFF AVE	2	T	0.2193	100	318	fair
162	L K WALKER	2	T	0.3991	100	498	good
163	LAFOUR	2	T	0.0908	100	182	good
164	LAKE DR	2	T	0.2746	100	374	good
165	LAKE LIVINGSTON BLVD	2	T	0.7177	100	812	good
166	LAKEFRONT DR	2	T	0.6087	100	718	fair
167	LAKEVIEW DR	2	T	0.3335	100	444	good
168	LAKEVIEW HBR	2	T	0.6470	100	764	good
169	LAKEVIEW HILLS LN	2	T	0.1463	100	254	good
170	LAKEVIEW LN	2	T	0.3831	100	484	good
171	LAMPKIN RD	2	T	0.1350	100	236	fair
172	LARRY HENSLEY RD	2	T	0.4773	100	574	good
173	LAUREL	2	T	0.2125	100	304	good
174	LAUREL CV W	2	T	0.4078	100	516	good
175	LAZY HOLLOW LN	2	T	0.2016	100	294	good
176	LEE E	2	T	0.0927	100	208	fair
177	LEES VILLAGE RD	2	T	0.0847	100	180	fair
178	LERO LN	2	T	0.1738	100	262	poor
179	LEWIS CHILDRESS RD	2	T	0.3158	100	428	fair
180	LEWIS STANFORD DR	2	T	0.2060	100	308	good
181	LEWIS VILLAGE RD	2	T	0.2158	100	316	fair
182	LINCOLN AVE	2	T	0.7527	100	886	good
183	LINDA LN	2	T	0.2992	100	408	good
184	LINGER LN	2	T	0.2852	100	382	good

POLK COUNTY ROADS 2018

PRECINCT 2 - MILEAGE

NO.	STREET	PRECINCT	T/F	MILEAGE	RANGE LOW	RANGE HIGH	CONDITION
185	LITTLE DOVE	2	T	0.2627	100	368	good
186	LONESOME PNE	2	T	0.2040	100	290	good
187	LONG DR	2	T	0.1218	100	348	good
188	LONG KING	2	T	0.2067	100	312	good
189	LONGPOINT DR	2	T	0.1760	100	272	good
190	LOOP DR	2	T	0.3713	100	482	fair
191	LUCKY 13 LN	2	T	0.2273	100	290	fair
192	LUMBERMANS RD	2	T	0.7877	100	880	fair
193	LUSCO LN	2	T	0.1085	100	210	fair
194	MAGNOLIA CEMETERY RD	2	T	0.7535	100	492	fair
195	MAGNOLIA CRK	2	T	0.2881	100	388	good
196	MAPLE CV	2	T	0.1201	100	222	fair
197	MARQUIS LN	2	T	0.3749	100	472	fair
198	MATTIE GAIL	2	T	0.1521	100	250	fair
199	MAY DR	2	T	1.3671	100	1466	fair
200	MAY ST	2	T	0.0879	100	186	poor
201	MAYANO ST	2	T	0.1579	100	246	poor
202	MAYHAW	2	T	0.1392	100	242	good
203	MCBRIDE DR	2	T	0.3536	100	416	good
204	MCCARTY DR	2	T	0.2159	100	316	fair
205	MCKEY DR	2	T	0.0741	100	164	fair
206	MEYERS ST	2	T	0.1086	100	218	good
207	MIMOSA	2	T	0.1185	100	218	good
208	MISTLETOE	2	T	0.2195	100	320	good
209	MOCKINGBIRD HLS	2	T	0.6216	100	714	good
210	MOUSE BROWN RD	2	T	0.4284	100	526	fair
211	MULBERRY	2	T	0.1957	100	294	good
212	MULBERRY CV	2	T	0.3190	100	416	good
213	MYRTLE LN	2	T	0.0729	100	174	fair
214	N OAK LEE DR	2	T	0.1597	100	264	good
215	N REEL & RIFLE	2	T	0.1343	100	250	fair
216	NELSON RD	2	T	0.5274	100	630	fair
217	NORTHRIDGE PARK	2	T	0.2860	100	386	good
218	NORTHWOOD PARK	2	T	0.3732	116	488	good
219	OAK RIDGE LN	2	T	0.2557	100	358	good
220	OAK VLY	2	T	0.1705	100	266	good
221	OLD GROVETON RD N	2	T	1.6841	100	1696	fair
222	OLD GROVETON RD S	2	T	0.3097	280	738	fair
223	OLD HIGHWAY 356	2	T	0.6709	100	576	good
224	OLIVER ST	2	T	0.0244	100	126	good
225	ONALASKA LOOP	2	T	1.1856	100	872	good
226	ONALASKA N	2	T	0.2064	100	304	fair
227	ORVIN DR	2	T	0.1500	100	250	fair
228	OVERCUP	2	T	0.1856	100	284	good
229	PARK AVE	2	T	0.2662	100	374	fair
230	PARKS BLVD	2	T	0.0577	100	156	fair

POLK COUNTY ROADS 2018

PRECINCT 2 - MILEAGE

NO.	STREET	PRECINCT	T/F	MILEAGE	RANGE LOW	RANGE HIGH	CONDITION
231	PARKVIEW DR	2	T	0.4274	292	716	fair
232	PEACOCK RUN	2	T	0.3793	100	478	fair
233	PENWAUGH MARINA	2	T	0.3172	100	420	fair
234	PERKINS RANCH RD	2	T	1.3853	100	1496	fair
235	PHILLIPS RD	2	T	0.0675	566	680	good
236	PINCKARD RD	2	T	0.7398	100	848	good
237	PINE CONE	2	T	0.0807	100	180	fair
238	PINE HARBOR DR	2	T	0.4039	100	514	good
239	PINE LN	2	T	0.3595	100	456	good
240	PINE NEEDLE ST	2	T	0.1310	100	230	fair
241	PINE RDG	2	T	0.0871	100	196	good
242	PINE RIDGE DR	2	T	0.6041	100	698	good
243	PINE TALLOW ST	2	T	0.0472	100	142	good
244	PINE VALLEY DR	2	T	0.1925	100	276	good
245	PINE WOOD DR	2	T	0.3916	100	486	good
246	PLACKER RD	2	T	0.1850	100	284	fair
247	POINT BREEZE DR	2	T	0.1910	100	290	good
248	POINT DR	2	T	0.0713	100	160	good
249	POPULAR ST	2	T	0.2690	100	378	good
250	POST OAK CV	2	T	0.3394	100	440	good
251	POWELL LN	2	T	0.4298	100	540	good
252	PRESCOTT	2	T	0.1543	100	258	fair
253	PRESTON AVE	2	T	0.1011	100	218	fair
254	PRIDGEN RD	2	T	1.4175	100	1526	fair
255	RACoon TRl	2	T	0.0615	100	166	fair
256	RAE ANN BLVD	2	T	0.3795	100	478	fair
257	RAIN DANCE	2	T	0.1683	100	270	good
258	RALPH LN	2	T	0.0738	100	172	fair
259	RALS DR	2	T	0.7073	100	806	good
260	RAY MARSH RD	2	T	1.7083	100	1810	fair
261	REATA RANCH RD	2	T	0.4262	100	558	fair
262	RED BUD LN	2	T	0.2930	100	390	fair
263	RED HAW	2	T	0.0450	100	150	fair
264	RED LOWE RD	2	T	2.0598	100	2186	fair
265	REDBIRD EST DR	2	T	0.0501	100	152	good
266	REDBUD RDG	2	T	0.3951	250	638	poor
267	REEL & RIFLE	2	T	0.5067	100	604	fair
268	RHODES WAY	2	T	0.1447	100	244	fair
269	RICKY RD	2	T	0.1469	100	248	good
270	RIDGE CT	2	T	0.0447	100	150	good
271	RILEY RD	2	T	0.3204	100	416	fair
272	RIO VISTA	2	T	0.6064	100	702	fair
273	ROBBIE RD	2	T	0.2542	100	354	fair
274	ROBBINS AVE	2	T	0.0985	100	196	fair
275	ROBIN DAWN	2	T	0.1978	100	294	good
276	ROBINSON TRACT	2	T	0.7323	100	840	good

POLK COUNTY ROADS 2018

PRECINCT 2 - MILEAGE

NO.	STREET	PRECINCT	T/F	MILEAGE	RANGE LOW	RANGE HIGH	CONDITION
277	ROCKY CREEK RD	2	T	4.5522	100	4674	fair
278	RODGERS ST	2	T	0.1225	100	220	fair
279	ROSE VILLAGE LN	2	T	0.1180	100	214	fair
280	S CIRCLE DR	2	T	0.4248	100	528	good
281	S OAK LEE DR	2	T	0.3121	100	414	good
282	SAMBO LN	2	T	0.3089	100	408	good
283	SANDY LN	2	T	0.0385	100	134	
284	SANDY RIDGE DR	2	T	0.5766	100	676	good
285	SANDY SHRS	2	T	0.2372	100	346	good
286	SANDYDALE LN	2	T	2.1872	100	2284	good
287	SASSAFRAS	2	T	0.1007	100	200	good
288	SAYRAH LN	2	T	0.0673	100	280	good
289	SCOTTS RD	2	T	0.0721	100	170	fair
290	SEA GULL DR	2	T	0.0778	100	176	good
291	SHADY CV	2	T	0.0361	100	138	good
292	SHADY DR	2	T	0.1206	100	224	good
293	SHADY RIDGE DR	2	T	0.1160	100	222	good
294	SHELLY ST	2	T	0.0953	100	204	good
295	SHORT DR	2	T	0.3129	100	406	good
296	SONNYS LN	2	T	0.2121	100	314	good
297	SOUTHCREEK PARK	2	T	0.5470	100	644	good
298	SOUTHCREST CT	2	T	0.1216	100	236	good
299	SPORTSMAN RETREAT RD	2	T	1.4475	100	1698	fair
300	SPRING CREEK LOOP	2	T	0.5441	100	652	good
301	SPRING CRK	2	T	0.0644	100	166	good
302	ST ANDREWS CEMETERY RD	2	T	1.0696	100	284	good
303	STEPHEN ST	2	T	0.1033	100	202	good
304	STEWART RD	2	T	0.2448	100	356	poor
305	STONE OAK AVE	2	T	0.3499	100	450	good
306	STONES THROW AVE	2	T	0.3867	100	490	good
307	STONEWALL E	2	T	0.1016	100	196	good
308	STONEWALL W	2	T	0.1470	100	244	good
309	STONEWOOD LN	2	T	0.0916	100	198	fair
310	STRAWBERRY ST	2	T	0.1750	100	280	good
311	SUGAR FOREST LN	2	T	0.1599	100	268	fair
312	SUMAC	2	T	0.1848	100	280	good
313	SWALLOW ST	2	T	0.0943	100	196	fair
314	SWITCHER ST	2	T	0.0871	100	184	fair
315	SYKES RD	2	T	0.0843	100	188	good
316	TALLOW ST	2	T	0.7343	100	848	good
317	TEMPE DR	2	T	0.1502	100	246	good
318	TIMBERLINE DR	2	T	0.5205	100	616	good
319	TINDIAL AVE	2	T	0.0601	100	156	good
320	TOWN & COUNTRY	2	T	0.5632	100	660	good
321	TRAVIS AVE	2	T	0.1786	100	276	fair
322	TREE HARBOR DR	2	T	0.5181	100	628	good

POLK COUNTY ROADS 2018

PRECINCT 2 - MILEAGE

NO.	STREET	PRECINCT	T/F	MILEAGE	RANGE LOW	RANGE HIGH	CONDITION
323	TRIPLE CREEK LOOP	2	T	3.0278	100	3126	good
324	TWIN HARBORS DR	2	T	0.1864	100	292	fair
325	TYLER VILLAGE ST	2	T	0.1517	100	250	fair
326	UVALDE	2	T	0.0390	100	142	good
327	VALLEYVIEW DR	2	T	0.4548	100	558	fair
328	VINCE DR	2	T	0.0677	100	270	good
329	VIOLA DR	2	T	0.1088	100	210	fair
330	VIRGINIA LN	2	T	0.2953	100	390	good
331	VIVIAN RD	2	T	0.1226	100	236	fair
332	W OAK LEE DR	2	T	0.1784	100	280	good
333	W REEL & RIFLE	2	T	0.2365	100	340	fair
334	WALDING RD	2	T	1.3238	100	1378	good
335	WELLS LANDING RD	2	T	2.4098	100	2540	fair
336	WESTRIDGE PARK	2	T	0.4821	100	602	good
337	WHISPERWOOD DR	2	T	0.5006	100	906	fair
338	WHITE BASS LN	2	T	0.4110	100	504	poor
339	WHITE FOREST LN	2	T	0.0971	100	190	fair
340	WHITE HERON DR	2	T	0.1600	100	272	good
341	WHITE OAK	2	T	0.2586	100	364	good
342	WHITE OAK HLS	2	T	0.2305	100	330	good
343	WHITESIDE DR	2	T	0.1418	100	242	fair
344	WILD PLUM	2	T	0.1112	100	210	fair
345	WILDWOOD DR	2	T	0.4652	100	568	fair
346	WILLIAM MONTGOMERY RD	2	T	0.4452	100	532	fair
347	WILLOW CREST CIR	2	T	0.4105	100	524	good
348	WILLOWICK LN	2	T	0.1339	100	232	good
349	WILSON RD	2	T	0.2105	100	326	good
350	WIMBERLY DR	2	T	0.5482	100	644	good
351	WINCHESTER	2	T	0.4634	100	562	fair
352	WOBBLY BOBBLY TRAM	2	T	1.3578	100	1484	fair
353	WOODWAY ACRES	2	T	0.3234	100	424	fair
354	WRIGHT CEMETERY RD	2	T	0.7571	100	906	good
355	YARBOROUGH LOOP	2	T	1.9366	100	2032	good
356	YAUPON COVE DR	2	T	1.5374	100	1574	good
357	YAUPON CRK	2	T	0.1191	100	220	good
358	YAUPON HBR	2	T	0.1579	100	256	good
TOTAL COUNTY ROAD TRUE				140.7364			
1	ACORN	2	F	0.2006	100	300	
2	ALABAMA	2	F	0.1773	100	270	
3	ALLEN WOODS	2	F	0.0768	100	178	
4	ALLIGATOR RD	2	F	0.0336	100	134	
5	ANGUS	2	F	0.3418	100	440	
6	ANNIE WATTS RD	2	F	0.4327	100	624	
7	ANTELOPE ST	2	F	0.0663	100	164	
8	APACHE	2	F	0.0898	100	184	

POLK COUNTY ROADS 2018

PRECINCT 2 - MILEAGE

NO.	STREET	PRECINCT	T/F	MILEAGE	RANGE LOW	RANGE HIGH	CONDITION
9	APPLE GRV	2	F	0.3655	100	462	
10	APPLE TREE	2	F	0.1957	100	292	
11	ARMADILLO T	2	F	0.1445	100	250	
12	ARROWHEAD DR	2	F	0.0379	100	138	
13	ARTESIAN	2	F	0.2195	100	324	
14	ARYN LN	2	F	0.0678	100	224	
15	ASHLEY LN	2	F	0.2077	100	302	
16	ASPEN	2	F	0.2544	100	350	
17	BADGEROW RD	2	F	0.2282	100	312	
18	BAILEY TRL	2	F	0.2822	100	380	
19	BASIL	2	F	0.1712	100	268	
20	BASS RD	2	F	0.0135	100	116	
21	BEGONIA	2	F	0.0386	100	134	
22	BEVERLY BLVD	2	F	0.6063	100	698	
23	BIG OAK	2	F	0.2993	100	396	
24	BLACK HAW	2	F	0.0803	100	184	
25	BLACK OAK	2	F	0.0456	100	166	
26	BLACK WALNUT	2	F	0.1343	100	234	
27	BLUEBIRD DR	2	F	0.0737	100	178	
28	BLUEBONNET	2	F	0.6191	100	720	
29	BLUEBONNET DR	2	F	0.2050	100	312	
30	BOYDS T	2	F	0.0652	100	168	
31	BOYDS T S	2	F	0.0862	100	184	
32	BRAFORD	2	F	0.2643	100	366	
33	BRAHMAN	2	F	0.4038	100	498	
34	BRIDGE RD	2	F	0.2099	100	304	
35	BRIDGEPARK	2	F	0.0559	100	172	
36	BRIDGEWATER	2	F	0.3406	100	324	
37	BRIDGEWOOD	2	F	0.0415	100	144	
38	BRIEN CIR	2	F	0.1040	100	204	
39	BROKEN ARROW	2	F	0.1402	100	238	
40	BROKEN ARROW MARINA	2	F	0.2486	100	332	
41	BROOKSIDE DR	2	F	0.0925	100	198	
42	BROWN AVE	2	F	0.1113	100	222	
43	BUCK	2	F	0.0220	100	120	
44	BUCKHORN WILDLIFE AREA RD	2	F	1.4813	136	764	
45	BUFFALO ST	2	F	0.0718	100	168	
46	BURNS LN	2	F	0.1738	100	290	
47	BURRIS DR	2	F	0.0531	582	636	
48	BUSINESS PARK DR	2	F	0.0166	100	116	
49	BUTLER	2	F	0.0709	100	176	
50	BUTTERCUP	2	F	0.0297	100	128	
51	C & A DR	2	F	0.0651	100	166	
52	CABLE ST	2	F	0.0710	100	170	
53	CALDWELL ST	2	F	0.0916	100	198	
54	CAMPGROUND ROAD 1	2	F	0.0748	100	164	

POLK COUNTY ROADS 2018

PRECINCT 2 - MILEAGE

NO.	STREET	PRECINCT	T/F	MILEAGE	RANGE LOW	RANGE HIGH	CONDITION
55	CAMPGROUND ROAD 2	2	F	0.0226	100	118	
56	CAMPGROUND ROAD 3	2	F	0.0487	100	138	
57	CANYON PARK LN	2	F	0.4157	0	316	
58	CARIBOU ST	2	F	0.3225	100	436	
59	CARL TAYLOR DR	2	F	0.4186	100	520	
60	CATALINA DR E	2	F	0.1313	100	222	
61	CATALPA ST	2	F	0.2595	100	368	
62	CAYENNE	2	F	0.0277	100	126	
63	CEDAR LN	2	F	0.8076	100	892	
64	CEDAR PNE	2	F	0.0436	100	154	
65	CEDAR POINT DR	2	F	1.0361	100	1128	
66	CEDAR POINT DR S	2	F	0.0230	100	122	
67	CHAMOIS ST	2	F	0.0792	100	174	
68	CHARBRA	2	F	0.1634	100	256	
69	CHAROLAIS	2	F	0.2021	100	298	
70	CHELSEA LN	2	F	0.2553	100	360	
71	CHEROKEE LN	2	F	0.5797	100	676	
72	CHEROKEE VLG	2	F	0.2143	100	308	
73	CHERRY TREE	2	F	0.1856	100	282	
74	CHOCTAU	2	F	0.1616	100	256	
75	CHRISTIAN TRL	2	F	0.0403	100	160	
76	CLAMONS PARK DR	2	F	0.1208	100	218	
77	CLAY ST	2	F	0.0387	100	142	
78	CLOVER	2	F	0.0303	100	132	
79	COCHRAN BLVD	2	F	0.0556	100	154	
80	CODYS WAY	2	F	0.1046	100	202	
81	COMMANCHE DR	2	F	0.1695	100	264	
82	COPPERHEAD	2	F	0.0543	100	146	
83	COTTONWOOD	2	F	0.1407	100	248	
84	COTTONWOOD N	2	F	0.0338	100	132	
85	COUSHATTA	2	F	0.1412	100	238	
86	CREEKLAKE DR	2	F	0.9115	448	1360	
87	CREEKSIDE HBR	2	F	0.1787	100	282	
88	CREEKSIDE HILL DR	2	F	0.1861	100	288	
89	CROW	2	F	0.0340	100	132	
90	CROWN PT	2	F	0.0870	100	178	
91	CURRY ST	2	F	0.2634	100	362	
92	CYPRESS	2	F	0.2783	100	370	
93	DAFFODIL	2	F	0.1907	100	290	
94	DANS RETREAT	2	F	0.0712	100	164	
95	DEEP SKY	2	F	0.1710	100	296	
96	DEER HARBOR TRL	2	F	0.0535	100	154	
97	DEERSTAND CT	2	F	0.0824	100	178	
98	DEERWOOD ST	2	F	0.0339	100	134	
99	DEL RIO AVE	2	F	0.1001	100	194	
100	DEWBERRY	2	F	0.1340	100	232	

POLK COUNTY ROADS 2018

PRECINCT 2 - MILEAGE

NO.	STREET	PRECINCT	T/F	MILEAGE	RANGE LOW	RANGE HIGH	CONDITION
101	DIAMOND LIL STRIP	2	F	0.1161	100	220	
102	DOVE IS	2	F	0.7374	100	838	
103	DUNCAN STANFORD DR	2	F	0.0498	100	148	
104	E AUSTIN AVE	2	F	0.1408	100	242	
105	E BEAUMONT AVE	2	F	0.2096	100	304	
106	E CATTLE DR	2	F	0.6121	100	720	
107	E COMMERCIAL AVE	2	F	0.1456	100	252	
108	E HOUSTON AVE	2	F	0.1480	100	244	
109	E LONE OAK RD	2	F	0.1140	100	214	
110	E MOONLIGHT DR	2	F	0.1515	100	262	
111	E OAK SHADOWS	2	F	0.3602	100	464	
112	E SUNSET DR	2	F	0.3118	100	420	
113	E YAUPON OAK	2	F	0.1653	100	268	
114	EAGLE LK	2	F	0.3817	100	496	
115	EAST END CT	2	F	0.1855	100	278	
116	EAST PARK DR	2	F	0.1333	100	230	
117	EAST PARK DR N	2	F	0.0783	100	176	
118	EAST PARK RD	2	F	0.2145	100	316	
119	EASTGATE PARK	2	F	1.4766	100	798	
120	EASTVIEW CT	2	F	0.0533	100	152	
121	EASY ST	2	F	0.4986	100	600	
122	EGRETT ST	2	F	0.0565	152	216	
123	EIGHTH ST	2	F	0.2422	100	346	
124	ELAND	2	F	0.0291	100	124	
125	ELEVENTH ST	2	F	0.4057	100	504	
126	ELK ST	2	F	0.1911	100	302	
127	ELKHART	2	F	0.0547	100	154	
128	ELLERBE DR	2	F	0.2341	100	362	
129	ELM DR	2	F	0.0446	100	140	
130	EUCALYPTUS ST	2	F	0.0381	100	138	
131	EVENING SHADE	2	F	0.1974	100	302	
132	EVERGREEN PT	2	F	0.0574	100	156	
133	FALCON PT	2	F	0.1805	100	276	
134	FENTRESS	2	F	0.1770	100	278	
135	FERN	2	F	0.0466	248	296	
136	FERNCREST	2	F	0.0740	100	190	
137	FIFTH AVE	2	F	0.1805	100	278	
138	FILLINGIM RD	2	F	0.3500	100	430	
139	FINCH DR	2	F	0.0284	100	126	
140	FIR	2	F	0.0862	100	184	
141	FIRST AVE	2	F	0.1135	100	212	
142	FLORENCE DR	2	F	0.1467	100	248	
143	FM 2457	2	F	2.7157	100	3176	
144	FM 3126	2	F	2.7319	100	2846	
145	FM 3152	2	F	6.5962	100	6684	
146	FM 3186	2	F	2.2856	100	2368	

POLK COUNTY ROADS 2018

PRECINCT 2 - MILEAGE

NO.	STREET	PRECINCT	T/F	MILEAGE	RANGE LOW	RANGE HIGH	CONDITION
147	FM 3459	2	F	4.5167	100	4664	
148	FM 350 N	2	F	8.8542	100	12966	
149	FM 350 S	2	F	0.2747	100	886	
150	FOREST HILLS BEND DR	2	F	0.0869	100	190	
151	FOREST RIDGE DR	2	F	0.1700	100	268	
152	FORMOSA	2	F	0.0226	100	126	
153	FOUNTAIN LAKE CENTRAL	2	F	0.0912	100	194	
154	FOUNTAIN LK	2	F	0.2037	100	308	
155	FOUNTAIN LK S	2	F	0.1800	100	282	
156	FOUNTAIN LK W	2	F	0.1437	100	252	
157	FOURTH AVE	2	F	0.1426	100	240	
158	FREGIA DR	2	F	0.0329	100	126	
159	GANTRY	2	F	0.1069	100	196	
160	GARDEN RIDGE DR	2	F	0.2944	100	698	
161	GARDENIA ST	2	F	0.1067	100	222	
162	GARSEE LN	2	F	0.0769	100	168	
163	GAZELLE	2	F	0.6349	100	742	
164	GAZELLE LOOP	2	F	0.0974	100	190	
165	GETAWAY PL	2	F	0.0627	100	198	
166	GLENVIEW	2	F	0.1012	100	206	
167	GLORY DR	2	F	0.0932	100	192	
168	GNU S	2	F	0.0620	100	162	
169	GNU WOODS	2	F	0.0271	100	126	
170	GOLDENROD	2	F	0.4064	100	502	
171	GRAND PINE LOOP	2	F	0.3467	100	448	
172	GRAY DR	2	F	0.4390	100	530	
173	GRAY FOX	2	F	0.1066	100	210	
174	H PICKENS RD	2	F	0.2162	100	296	
175	HACKBERRY COVE LN	2	F	0.1690	100	274	
176	HAMMERBILL ST	2	F	0.2347	100	328	
177	HARBOR CIR	2	F	0.0271	100	126	
178	HARBORS EDGE LN	2	F	0.0982	100	600	
179	HARWOOD ST	2	F	0.0550	100	198	
180	HAYES LN	2	F	0.3195	100	426	
181	HEALTH LN	2	F	0.0614	100	198	
182	HEATHERCREST LN	2	F	0.0282	100	134	
183	HEFNER AVE	2	F	0.2276	100	320	
184	HEMBY BLVD	2	F	0.2411	100	338	
185	HEREFORD	2	F	0.4020	100	502	
186	HICKORY	2	F	0.0676	100	162	
187	HICKORY DR	2	F	0.1591	100	260	
188	HICKORY HOLW	2	F	0.2078	100	310	
189	HICKORY NUT ST	2	F	0.1239	100	232	
190	HICKORY PNES	2	F	0.0454	100	144	
191	HICKORY VLY W	2	F	0.0590	100	144	
192	HICO	2	F	0.0331	100	134	

POLK COUNTY ROADS 2018

PRECINCT 2 - MILEAGE

NO.	STREET	PRECINCT	T/F	MILEAGE	RANGE LOW	RANGE HIGH	CONDITION
193	HILLTOP LNDG	2	F	0.2466	100	370	
194	HOLCOMBE LN	2	F	0.4406	100	670	
195	HOLLIDAY RD	2	F	0.3172	100	414	
196	HOLLOW OAK	2	F	0.1776	100	278	
197	HOLLY CRST	2	F	0.2358	100	318	
198	HOLLY CV	2	F	0.1088	100	208	
199	HOLLY DR	2	F	0.3740	100	472	
200	HOLLY PARK	2	F	0.0377	100	142	
201	HOLLY RDG	2	F	0.0473	100	138	
202	HOLMES RD	2	F	0.2533	100	344	
203	HONEYSUCKLE	2	F	0.1684	100	270	
204	HUCKLEBERRY RD	2	F	0.7546	100	858	
205	IBEX S	2	F	0.2547	100	352	
206	IMPALA DR	2	F	1.4108	100	1504	
207	IRIS	2	F	0.1710	100	268	
208	IVY	2	F	0.0883	100	186	
209	JACK FROST	2	F	0.1262	100	232	
210	JAGUAR N	2	F	0.2273	100	330	
211	JAGUAR S	2	F	0.0293	100	130	
212	JAVELINA ST	2	F	0.0639	100	168	
213	JEANNE ANN CIR	2	F	0.1846	100	276	
214	JERRY ST	2	F	0.1018	536	642	
215	JO ANN TRL	2	F	0.2441	100	344	
216	JOANNA HILL DR	2	F	0.1393	100	230	
217	JOANNA PINE LN	2	F	0.1202	100	234	
218	JOE MYERS RD	2	F	0.2539	100	358	
219	JOHN HENSLEY RD	2	F	0.2787	514	770	
220	JOHN HODGES RD	2	F	0.1713	280	436	
221	JORDAN LN	2	F	0.2578	100	360	
222	JOY ST	2	F	0.0695	100	180	
223	JR HIGH SCHOOL	2	F	0.1378	100	188	
224	JR HIGH SCHOOL 1	2	F	0.0408	100	142	
225	JR HIGH SCHOOL 2	2	F	0.2074	410	618	
226	JR HIGH SCHOOL 3	2	F	0.2062	620	826	
227	JUDGE ST	2	F	0.1016	100	200	
228	K BAR J	2	F	0.3329	100	422	
229	KANGAROO	2	F	0.1310	100	232	
230	KICKAPOO CRK	2	F	0.3862	100	484	
231	KICKAPOO CV	2	F	0.0333	100	132	
232	KICKAPOO T	2	F	0.0940	100	206	
233	KICKAPOO T S	2	F	0.0627	100	162	
234	KINGSTON RD	2	F	0.0935	100	184	
235	KNOTTY OAK	2	F	0.5172	100	612	
236	KYLE ST	2	F	0.0528	100	152	
237	L ST	2	F	0.1534	100	252	
238	LAKE FOREST DR	2	F	0.2832	100	434	

POLK COUNTY ROADS 2018

PRECINCT 2 - MILEAGE

NO.	STREET	PRECINCT	T/F	MILEAGE	RANGE LOW	RANGE HIGH	CONDITION
239	LAKE PINES CIR	2	F	0.0871	100	200	
240	LAKESHORE DR	2	F	0.2444	100	336	
241	LAKESHORE N	2	F	0.2664	100	372	
242	LAKESHORE PT	2	F	0.4469	100	542	
243	LAKESHORE S	2	F	0.4726	100	572	
244	LAKEVIEW PNES	2	F	0.1712	100	272	
245	LAMA ST	2	F	0.0623	100	152	
246	LANE DR	2	F	0.0738	100	170	
247	LEDER	2	F	0.3564	100	458	
248	LEOPARD	2	F	0.0322	100	128	
249	LIGHTHOUSE CIR	2	F	0.0373	100	144	
250	LILLO LN	2	F	0.1436	100	244	
251	LINDA CHAIN	2	F	0.2486	100	356	
252	LINDLEY LN	2	F	0.1564	100	274	
253	LINN ST	2	F	0.3089	100	412	
254	LIONS CIR	2	F	0.1434	100	240	
255	LITTLE CEDAR	2	F	0.0361	100	144	
256	LITTLE PONDEROSA DR	2	F	0.3122	100	396	
257	LITTLE WILLOW ST	2	F	0.0682	100	168	
258	LIVE OAK LN	2	F	0.1885	100	290	
259	LIVE OAK W	2	F	0.0739	100	174	
260	LOCUST	2	F	0.1266	100	224	
261	LOGGER DR	2	F	0.0719	100	176	
262	LONG KING CREEK RD	2	F	0.4901	100	572	
263	LONGHORN DR	2	F	0.2365	100	340	
264	LONGLEAF	2	F	0.0289	100	130	
265	LONGPOINT CIR	2	F	0.0625	100	166	
266	LOPER LAKE DR	2	F	0.3513	100	444	
267	LOUISE PICKENS RD	2	F	0.0766	100	176	
268	MAGNOLIA BEND LN	2	F	0.0610	100	180	
269	MAGNOLIA CV	2	F	0.3030	100	408	
270	MAGNOLIA DR	2	F	0.2232	100	324	
271	MAGNOLIA FRST	2	F	0.1489	100	248	
272	MAGNOLIA LN	2	F	0.2694	100	374	
273	MAGNOLIA PARK	2	F	0.5700	100	666	
274	MAGNOLIA RIDGE DR	2	F	0.0955	100	208	
275	MAHALA	2	F	0.2141	100	326	
276	MAIN ST	2	F	0.3535	100	450	
277	MAPLE LEAF	2	F	0.0477	100	148	
278	MAPLE ST	2	F	0.1556	100	250	
279	MARILYN	2	F	0.0520	100	148	
280	MARINA DR	2	F	0.3071	100	406	
281	MCCOVE	2	F	0.2690	100	368	
282	MEMORIAL DR	2	F	0.1433	100	248	
283	MESA RD	2	F	0.0749	100	172	
284	MESQUITE	2	F	0.4069	100	504	

POLK COUNTY ROADS 2018

PRECINCT 2 - MILEAGE

NO.	STREET	PRECINCT	T/F	MILEAGE	RANGE LOW	RANGE HIGH	CONDITION
285	MILLER LN	2	F	0.1060	100	218	
286	MINEOLA	2	F	0.1153	100	204	
287	MISSION	2	F	0.1140	100	220	
288	MOCKINGBIRD RDG	2	F	0.1065	100	206	
289	MOONLIGHT CIR	2	F	0.0269	100	126	
290	MOOSE DR	2	F	0.5680	100	678	
291	MORRIS DR	2	F	0.0542	100	154	
292	MOUND	2	F	0.0944	100	196	
293	MT HOREB CHURCH RD	2	F	0.0840	100	186	
294	MULE DEER CIR	2	F	0.0716	100	162	
295	MULE DEER TRL	2	F	0.1849	100	288	
296	MYERS DR	2	F	0.1143	100	208	
297	N BEATTY AVE	2	F	0.2165	100	198	
298	N CANYON DR	2	F	0.5662	100	662	
299	N CATTLE DR	2	F	0.4872	100	582	
300	N DARLENE DAWNE DR	2	F	0.1351	100	234	
301	N FM 356	2	F	4.8732	100	4918	
302	N JACKSON AVE	2	F	0.0573	500	598	
303	N MOONLIGHT DR	2	F	0.0574	100	158	
304	N SUNSET DR	2	F	0.1296	100	226	
305	NAVAHO TRL	2	F	0.4004	100	492	
306	NINTH ST	2	F	0.3085	100	406	
307	NOEL	2	F	0.5582	100	658	
308	NORTH LINE RD	2	F	0.2029	100	306	
309	NORTHWOOD PARK	2	F	0.0150	100	114	
310	OAK CIR	2	F	0.1288	100	228	
311	OAK PARK TRL	2	F	0.4211	100	516	
312	OAK PINE DR	2	F	0.0869	100	192	
313	OAK PINES CIR	2	F	0.0812	100	180	
314	OAK RIDGE DR	2	F	0.2428	100	344	
315	OAK ST	2	F	0.2277	100	330	
316	OAKRIDGE CIR	2	F	0.0316	100	122	
317	OAKSHORE LN	2	F	0.1195	100	218	
318	OFFSHORE LN	2	F	0.1537	100	254	
319	OGLETREE DR	2	F	0.3061	100	1198	
320	OLD GROVETON RD S	2	F	0.3807	100	798	
321	OLD MILL CTR	2	F	0.0661	100	174	
322	OLD TRINITY RD N	2	F	0.3665	100	454	
323	OLD TRINITY RD S	2	F	0.3554	100	462	
324	OLEANDER	2	F	0.1571	100	268	
325	ONALASKA EAST DR	2	F	0.5435	100	632	
326	PALMETTO RD	2	F	0.7470	100	808	
327	PANTHER	2	F	0.1088	100	196	
328	PARADISE PT	2	F	0.0405	100	138	
329	PARK RD	2	F	0.1627	100	264	
330	PARKVIEW CIR	2	F	0.0175	100	120	

POLK COUNTY ROADS 2018

PRECINCT 2 - MILEAGE

NO.	STREET	PRECINCT	T/F	MILEAGE	RANGE LOW	RANGE HIGH	CONDITION
331	PARKVIEW DR	2	F	0.1856	100	290	
332	PAWNEE	2	F	0.0439	100	146	
333	PAYNES LN	2	F	0.1206	100	212	
334	PEACH	2	F	0.0364	100	134	
335	PEACH TREE	2	F	0.1924	100	290	
336	PEAR ST	2	F	0.2117	100	306	
337	PEARL CT	2	F	0.0741	100	180	
338	PEBBLE CRK	2	F	0.4576	100	604	
339	PECAN	2	F	0.5326	100	632	
340	PECAN COVE LN	2	F	0.1140	100	214	
341	PEDEN LN	2	F	0.0688	100	182	
342	PEDIGO PKWY	2	F	0.3327	100	998	
343	PEDIGO RD	2	F	1.7945	100	1910	
344	PELICAN	2	F	0.0794	100	188	
345	PELLE CIR	2	F	0.0486	100	146	
346	PENINSULA DR	2	F	0.3649	100	468	
347	PENNINGTON RD	2	F	0.1202	100	222	
348	PERSIMMON CIR	2	F	0.0778	100	184	
349	PERSIMMON RD	2	F	0.2981	100	410	
350	PHILLIPS RD	2	F	0.3540	100	564	
351	PHILS HL	2	F	0.0593	100	158	
352	PIN OAK	2	F	0.3143	100	414	
353	PINE GROVE DR	2	F	0.1913	100	296	
354	PINE GRV	2	F	0.1455	100	244	
355	PINE POINT CIR	2	F	0.0186	100	122	
356	PINE TALLOW ST	2	F	0.1506	144	282	
357	PINWAH PINE ST	2	F	0.1581	100	258	
358	PIPELINE	2	F	0.1635	100	258	
359	PLAZA	2	F	0.1577	100	260	
360	PLUM TREE	2	F	0.8802	100	984	
361	PLUM TREE CIR	2	F	0.1982	100	294	
362	PONDEROSA DR	2	F	0.9286	100	678	
363	PONDEROSA PINE LN	2	F	0.0354	100	140	
364	PRESCOTT DR	2	F	0.0307	100	130	
365	PREWITT RD	2	F	0.2385	100	322	
366	PROGRESS DR	2	F	0.0103	100	110	
367	RABBIT RD	2	F	0.0128	100	114	
368	RACCOON	2	F	0.1667	100	256	
369	RADIO LN	2	F	0.0964	100	200	
370	RAIN DANCE	2	F	0.0468	272	320	
371	RAIN FOREST RD	2	F	0.5591	100	658	
372	RAINWATER RD	2	F	0.1410	100	236	
373	RANDALL AVE	2	F	0.0343	100	198	
374	READ OAK	2	F	0.1638	100	262	
375	RED CLOVER	2	F	0.6098	100	704	
376	RED OAK	2	F	0.3871	100	482	

POLK COUNTY ROADS 2018

PRECINCT 2 - MILEAGE

NO. STREET	PRECINCT	T/F	MILEAGE	RANGE LOW	RANGE HIGH	CONDITION
377 REDBUD RDG	2	F	0.1486	100	248	
378 REDS PARK	2	F	0.1025	100	194	
379 REDWOOD	2	F	0.1995	100	306	
380 REYNOLDS HL	2	F	0.0630	100	156	
381 RIM ROCK RD	2	F	0.1794	100	316	
382 RIVIERA	2	F	0.3219	100	422	
383 ROAN S	2	F	0.1180	100	218	
384 ROAN WOODS	2	F	0.0438	100	144	
385 ROB RD	2	F	0.3164	100	420	
386 ROBBY CHAIN CIR	2	F	0.0637	100	158	
387 ROBERTS RD	2	F	0.3376	100	442	
388 ROBIN DR	2	F	0.1355	100	234	
389 ROSE	2	F	0.0445	100	150	
390 ROY BEAN RD	2	F	0.2958	100	402	
391 RUBY CT	2	F	0.0439	100	146	
392 RYANS RD	2	F	0.1355	100	246	
393 S CANYON CIR	2	F	0.0589	100	162	
394 S CANYON DR	2	F	0.5819	100	680	
395 S DARLENE DAWNE DR	2	F	0.0875	100	194	
396 S FM 356	2	F	0.6633	100	768	
397 S GRAND PINE CIR	2	F	0.0395	100	138	
398 S MOONLIGHT DR	2	F	0.0869	100	178	
399 S SUNSET DR	2	F	0.1694	100	258	
400 S WILSON RD	2	F	0.4354	100	516	
401 SABLE S	2	F	0.1322	100	232	
402 SABLE WOODS	2	F	0.0344	100	134	
403 SANDY LN	2	F	0.3202	136	462	
404 SANDYDALE LN	2	F	0.8820	2286	3112	
405 SANTA GERTRUDIS	2	F	0.1308	100	230	
406 SCHELKE LN	2	F	0.2134	100	312	
407 SCHOONER	2	F	0.1238	100	226	
408 SEAGULL LN	2	F	0.3177	100	418	
409 SECOND AVE	2	F	0.0970	100	196	
410 SEMINOLE CIR	2	F	0.5417	100	636	
411 SEQUOIA LN	2	F	0.5746	100	678	
412 SEVENTH AVE	2	F	0.2104	100	308	
413 SHADE RD	2	F	0.3413	100	438	
414 SHADY LN	2	F	0.3405	100	454	
415 SHAWNEE DR	2	F	0.2511	100	416	
416 SHIPROCK	2	F	0.0511	100	152	
417 SHORT ST	2	F	0.0802	100	182	
418 SHORTHORN DR	2	F	0.3974	100	494	
419 SIKA ST	2	F	0.1522	100	244	
420 SIMMONS DR	2	F	0.1500	100	226	
421 SIXTH AVE	2	F	0.2098	100	310	
422 SKY CREEK DR	2	F	0.0658	100	166	

POLK COUNTY ROADS 2018

PRECINCT 2 - MILEAGE

NO. STREET	PRECINCT	T/F	MILEAGE	RANGE LOW	RANGE HIGH	CONDITION
423 SLUGGERS LN	2	F	0.0800	100	182	
424 SMITH DR	2	F	0.2537	100	354	
425 SONNY WILSON	2	F	0.1014	100	202	
426 SOUTHCREEK PARK	2	F	0.0127	646	658	
427 SPANISH OAK	2	F	0.2631	100	360	
428 SPITALERI	2	F	0.4568	100	558	
429 SPORTS	2	F	0.0951	100	194	
430 SQUIRRELL	2	F	0.1333	100	234	
431 STUTTS RD	2	F	0.3245	100	418	
432 SUGAR MAPLE LN	2	F	0.1968	100	292	
433 SUNRISE CT	2	F	0.0330	100	198	
434 SUNSET CIR	2	F	0.0244	100	122	
435 SUNSET CT	2	F	0.0337	100	198	
436 SUNSET DR	2	F	0.3203	100	378	
437 SUNSHINE LN	2	F	0.1061	100	198	
438 SURVEYORS LN	2	F	0.1353	100	242	
439 SWEET GUM DR	2	F	0.0545	100	150	
440 SWEET GUM FRST	2	F	0.0816	100	182	
441 SWEET GUM LN	2	F	0.1308	100	224	
442 SWIGGERS HL	2	F	0.1155	100	214	
443 SYCAMORE	2	F	0.1876	100	292	
444 SYCAMORE RDG	2	F	0.1520	100	258	
445 TALL OAK DR	2	F	0.0243	100	124	
446 TALL PNE	2	F	0.2441	100	346	
447 TALON	2	F	0.0554	100	154	
448 TEENA LN	2	F	0.0463	100	146	
449 TENTH ST	2	F	0.3587	100	456	
450 TEXAS ACRES DR	2	F	0.0630	100	162	
451 THE ROCK	2	F	0.0246	100	128	
452 THIRD AVE	2	F	0.1262	100	230	
453 THYME	2	F	0.2050	100	304	
454 TIKI TRL	2	F	0.1372	100	252	
455 TIMBERCREEK	2	F	0.0643	100	158	
456 TIMBERLINE DR	2	F	0.2117	618	854	
457 TIMBERWOOD	2	F	0.2291	100	324	
458 TIMBO TRL	2	F	0.0420	100	142	
459 TOMMYS TOUR	2	F	0.1173	100	216	
460 TOWN	2	F	0.0584	100	158	
461 TOWNS CEMETERY RD	2	F	1.1867	100	1228	
462 TRADE DAYS DR	2	F	0.4798	100	998	
463 TRAILER PARK LN	2	F	0.1204	100	224	
464 TRAILWOOD DR	2	F	0.1437	100	246	
465 TREASURE PT	2	F	0.0983	100	206	
466 TRIPLE CREEK CIR	2	F	0.1814	100	276	
467 TRIPLE CREEK DR	2	F	0.4571	100	564	
468 TRIPLE CREEK E	2	F	0.1277	100	226	

POLK COUNTY ROADS 2018

PRECINCT 2 - MILEAGE

NO.	STREET	PRECINCT	T/F	MILEAGE	RANGE LOW	RANGE HIGH	CONDITION
469	TRIPLE CREEK N	2	F	0.1003	100	186	
470	TRIPLE CREEK W	2	F	0.0566	100	160	
471	TWELFTH ST	2	F	0.4529	100	552	
472	TWIN CREEKS DR	2	F	0.5729	100	680	
473	TWIN MAGNOLIA	2	F	0.2372	100	342	
474	TWIN PECAN	2	F	0.0518	100	150	
475	US HIGHWAY 190 W	2	F	19.0520	1800	17010	
476	US HIGHWAY 59 LOOP N	2	F	1.8997	0	0	
477	US HIGHWAY 59 N	2	F	2.2810	100	1057	
478	VESS DR	2	F	0.1026	100	214	
479	VIOLET	2	F	0.1121	100	210	
480	VIRGINIA LN	2	F	0.0255	392	416	
481	VISTA DR	2	F	0.0788	100	212	
482	W ABBEY ST	2	F	0.0088	284	298	
483	W AUSTIN AVE	2	F	0.0740	100	174	
484	W BEAUMONT AVE	2	F	0.0756	100	174	
485	W CATTLE DR	2	F	0.7085	100	812	
486	W CHURCH ST	2	F	0.6441	1530	1798	
487	W COMMERCIAL AVE	2	F	0.0767	100	176	
488	W FM 942	2	F	5.3267	2036	7358	
489	W HICKORY CV	2	F	0.0487	100	154	
490	W HOUSTON AVE	2	F	0.1150	100	210	
491	W LAKEVIEW WOOD	2	F	0.1563	100	256	
492	W LONE OAK RD	2	F	0.4429	100	540	
493	W MAYHAW DR	2	F	0.0971	100	194	
494	W OAK SHADOWS	2	F	0.1705	100	270	
495	W WALNUT	2	F	0.0469	100	150	
496	W YAUPON OAK	2	F	0.0263	100	128	
497	WALNUT CV	2	F	0.2092	100	306	
498	WALNUT PNES	2	F	0.0465	100	140	
499	WAMPUM	2	F	0.1646	100	260	
500	WAPITI ST	2	F	0.0315	100	126	
501	WATER OAK	2	F	0.3383	100	434	
502	WATER TOWER RD	2	F	0.3283	100	426	
503	WATERFRONT DR	2	F	0.3015	100	408	
504	WEEPING WILLOW	2	F	0.0774	100	182	
505	WELCH DR	2	F	0.0644	100	162	
506	WEST PARK DR	2	F	0.4529	100	414	
507	WESTRIDGE PARK	2	F	0.6333	604	1398	
508	WHISPERING PNES	2	F	0.0894	100	196	
509	WHISPERWOOD DR	2	F	0.3219	454	940	
510	WHITE BASS PT	2	F	0.0272	100	126	
511	WHITE CAT	2	F	0.1495	100	250	
512	WHITE FOREST LN	2	F	0.2444	192	448	
513	WHITE HICKORY DR	2	F	0.1258	100	216	
514	WHITE OAK CV	2	F	0.3309	100	432	

POLK COUNTY ROADS 2018

PRECINCT 2 - MILEAGE

NO.	STREET	PRECINCT	T/F	MILEAGE	RANGE LOW	RANGE HIGH	CONDITION
515	WHITE OAK FRST	2	F	0.0446	100	142	
516	WHITE WALNUT	2	F	0.0870	100	184	
517	WHITETAIL	2	F	0.0296	100	130	
518	WIGGINS CIR	2	F	0.0323	100	128	
519	WIGGINS RDG	2	F	0.0521	100	146	
520	WILD OAK	2	F	0.1724	100	274	
521	WILD ROSE	2	F	0.0678	100	168	
522	WILDWOOD CHURCH DR	2	F	0.1690	100	264	
523	WILDWOOD HARBOR CIR	2	F	0.5358	100	640	
524	WILDWOOD HBR	2	F	0.0261	100	128	
525	WILLIAM MONTGOMERY RD	2	F	0.0101	534	552	
526	WILLOW BND	2	F	0.1579	100	254	
527	WILLOW DR	2	F	0.1045	100	200	
528	WILSON RD	2	F	0.3183	328	630	
529	WOODLAKE	2	F	0.0480	100	140	
530	WOODLAKE DR	2	F	0.0513	100	158	
531	WOODLAND CT	2	F	0.1102	100	208	
532	WRIGHT BLVD	2	F	0.1298	100	222	
533	ZEBCO	2	F	0.1061	100	218	
	TOTAL COUNTY ROAD FALSE			165.8773			
	TOTAL COUNTY ROAD TRUE			140.7364			
	TOTAL			306.6137			

COUNTY OF Polk §

§

PRECINCT NO. 3 §

ANNUAL ROAD REPORT

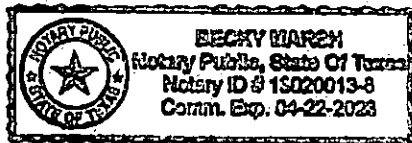
1. Condition of each road, culvert, and bridge in the precinct and the primary cause of any road, culvert and/or bridge degradation (attach additional pages, as needed): Most roads are in passable condition year round, but heavy truck traffic from oil and timber industries are taking its toll on them.
2. Amount of money necessary for maintenance of the precinct roads during the next fiscal year: 1,625,000.00
3. Number of traffic control devices in the precinct defaced or torn down: 40-60 per year
4. Any new road that should be opened in the precinct: No
5. Any bridges, culverts, or other improvements necessary to place the precinct roads in good condition, and the probable cost of the improvements: Too many to list.

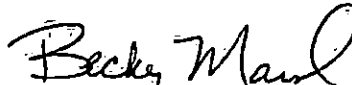
Submitted by the undersigned on this 11 day of June, 2019



Commissioner, Precinct 3

Subscribed and sworn to, before me, the undersigned authority, this 11 day
of June, 2019.





Notary Public

Becky Marsh
My commission expires: 04-22-2023

Pursuant to Texas Transportation Code, Section 251.005(c), this report shall be filed in minutes of the Commissioners Court in the ninth month of the County's fiscal year (June) and submitted to grand jury with a copy of any road work contracts for past year

Annual Road Report


State of Texas

County of Polk

Road & Bridge Precinct 4

1. Condition of each road, culvert and bridge in the precinct: All roads are in fair to good condition, with the following list of roads needing work due to the degradation of heavy truck traffic. See attached list.
2. Amount of money necessary for maintenance of the precinct roads during the next fiscal year: \$1,850,000.00
3. Number of traffic control devices in the precinct defaced or torn down: 100 signs
4. Any new road that should be opened in the precinct: No
5. Any bridges, culverts or other improvements necessary to place the precinct roads in good condition, and the probable cost of the improvements: See attached list.

Submitted by the undersigned on this 13th day of June, 2019.


Commissioner, Precinct 4 


Subscribed and sworn to, before me, the undersigned authority, this 13th day of June, 2019.

Notary Public: 

Printed Name: Kayla Pitts

My commission expires: 9-21-2019





**Annual Road Report
Precinct 4 Road and Bridge**

13-Jun-19							Page 1
County Road	Road Condition rank on a scale of 1-5: 1= poor 5= Excellent	Cause of degradation	Number of culverts needing repair or replacement	Bridges in need of repair or replacement	Control Devices(Signs, Lights) needing repair or replacement	New roads needed for opening	Cost of improvements identified in Report for Specific Road
Camp Seale	3	Heavy truck traffic	9	None	3	None	\$647,500.00
Midway Central	3	Heavy truck traffic	5	None	3	None	\$280,000.00
Midway Loop East	3	Heavy truck traffic	5	None	3	None	\$272,000.00
Midway Loop West	3	Heavy truck traffic	5	None	5	None	\$388,500.00
Munson Road	3	Heavy truck traffic	3	None	0	None	\$160,000.00
Camp Ruby Road	3	Heavy truck traffic	6	None	0	None	\$570,000.00
Rocky Ln				One			\$75,000.00
Turkey Creek Drive				One			\$60,000.00
County Line Road 1st				One			\$150,000.00